DO NOT SCALE

Millimetres 0 10 100

INSET 5

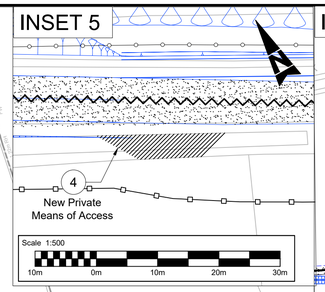

INSET 2

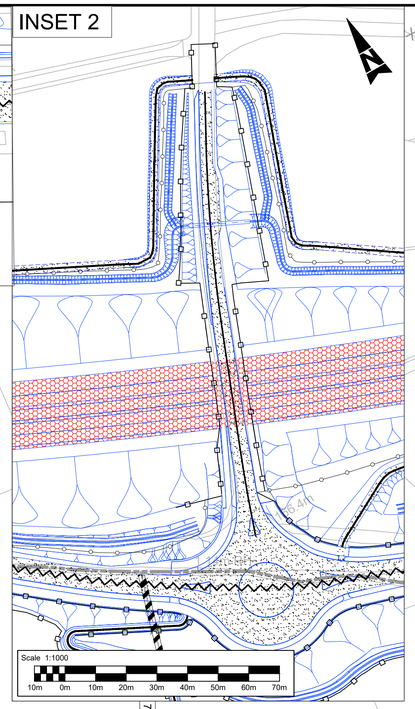

INSET 4

INSET 1

INSET 3

This map is based on Ordnance Survey material with the permission of Ordnance Survey on behalf of the Controller of His Majesty's Stationery Office. © Crown copyright. Unauthorised reproduction infringes Crown copyright and may lead to prosecution or civil proceedings. National Highways 100030649, 2026.

Scale 1:2500
50m 0m 50m 100m 150m

NOTES

1. ALL DIMENSIONS ARE IN METRES UNLESS NOTED OTHERWISE.
2. THESE PLANS ARE TO BE READ IN CONJUNCTION WITH THE SCHEDULE ENTITLED "PERMANENT STOPPING UP OF HIGHWAYS AND PRIVATE MEANS OF ACCESS" TO THE DEVELOPMENT CONSENT ORDER.

KEY

- THE SCHEME (SHOWN FOR ILLUSTRATIVE PURPOSES ONLY)
- EXISTING HIGHWAY TO BE STOPPED UP
- NEW OR IMPROVED HIGHWAY - TRUNK ROAD
- NEW PUBLIC RIGHT OF WAY AND NEW PRIVATE MEANS OF ACCESS
- NEW PUBLIC RIGHT OF WAY
- NEW PRIVATE MEANS OF ACCESS
- NEW OR IMPROVED SIDE ROAD
- PRIVATE MEANS OF ACCESS TO BE STOPPED UP
- PROPOSED SIDE ROAD / NEW PUBLIC RIGHT OF WAY BOUNDARY
- PROPOSED TRUNK ROAD BOUNDARY
- EXISTING PUBLIC RIGHT OF WAY
- PARISH BOUNDARY
- (a) PRIVATE MEANS OF ACCESS TO BE STOPPED UP REFERENCE LABEL
- (1) NEW PRIVATE MEANS OF ACCESS REFERENCE LABEL
- (A) NEW PUBLIC RIGHT OF WAY AND SIDE ROADS REFERENCE LABEL
- (A*) NEW WALKING AND/OR CYCLING AND/OR HORSE RIDING PROVISION (AS SPECIFIED ON PLAN AND IN SCHEDULE)
- 50 1000 CHAINAGE (MEASURED DISTANCE ALONG THE SCHEME LENGTH)

PROJECT KEY PLAN

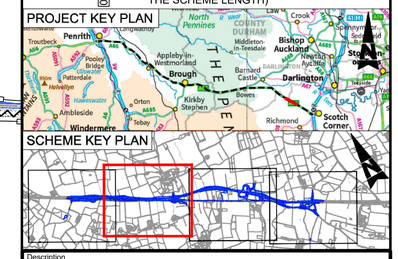

SCHEME KEY PLAN

Description						
Status	Revision	Drawn	Checked	Reviewed	Authorised	Issue Date
Description						
Status	Revision	Drawn	Checked	Reviewed	Authorised	Issue Date
Description						
Status	Revision	Drawn	Checked	Reviewed	Authorised	Issue Date
Description						
Status	Revision	Drawn	Checked	Reviewed	Authorised	Issue Date
Description						
Status	Revision	Drawn	Checked	Reviewed	Authorised	Issue Date
Post-DCO Non-Material Amendment						
S4	P01	KH	JG	AS	AS	09/09/26

Drawing Suitability: FOR STAGE APPROVAL — Status: S4

PINS Reference Number: TR010062/APP/5.19

Client: 100 Embankment, Cathedral Approach, Salford, M3 7FB — national highways

Project Title: A66 NORTHERN TRANS-PENNINE PROJECT
SCHEME 09
STEPHEN BANK TO CARKIN MOOR

Drawing Title: RIGHTS OF WAY AND ACCESS PLANS
REGULATION 5(2)(K) & 6(O)
SHEET 2 OF 4

Drawing Number: Project HE615324 · Originator BBA · Volume HAC · 009_AL_SCHEM · Location DR · Type CH · Role · Number 701402

Original Size: A1 | Scale @ A1: AS SHOWN | Project Ref. No: HE615324 | Sheet: 2 of 4 | Rev: P01

This Drawing is saved on ProjectWise. Plotted: 11/09/2026 12:11:59 By: HUME4391